

**Town of Craik  
Bylaw # 2018-06**



**A BYLAW TO PROVIDE CONSENT FOR THE CLOSURE AND SALE OF A MUNICIPAL ROAD**

The Council of the Town of Craik in the Province of Saskatchewan enacts as follows:

1. Subject to the consent of the Minister of Highways and Transportation, the Municipality gives consent to close and transfer the municipal road, as illustrated in the copy of the Plan of Proposed Subdivision of Part of NE 14-24-28 W2, marked as Exhibit "A" which is attached to and forms part of this bylaw. The road area proposed for closure and transfer is described as parcel "G" on the attached Exhibit "A".

This bylaw shall come into force and take effect when adopted by Council.



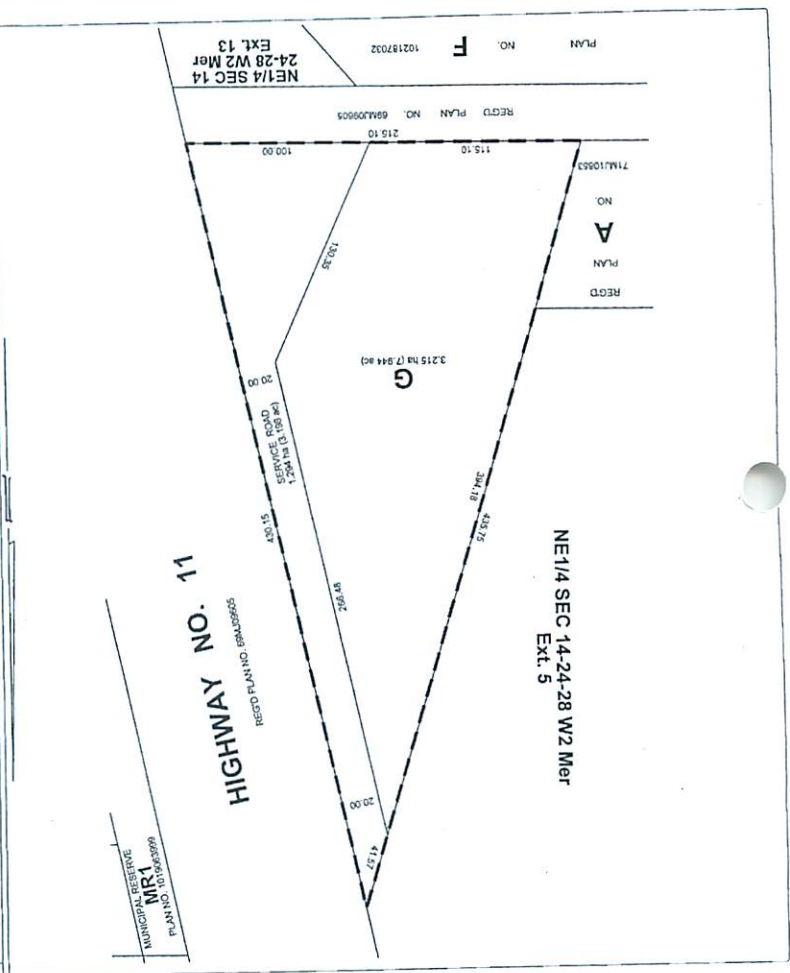
  
Mayor  
  
Administrator

Certified a true copy of Bylaw No. 2018-06

Adopted by Council on  
19<sup>th</sup> day of March, 2018



Exhibit "A"  
to Bylaw No. 2018-06



PLAN NO.	102187022	NO.	F
REGD. PLAN NO.	69M109605	PLAN NO.	215 10
REGD. PLAN NO.	100 00	REGD. PLAN NO.	71M10603
REGD. PLAN NO.	115 10	REGD. PLAN NO.	215 10
REGD. PLAN NO.	100 00	REGD. PLAN NO.	100 00

NE1/4 SEC 14  
24-28 W2 Mer  
Ext. 13

MIDWEST SURVEYS INC.  
405 MAXWELL CRESCENT  
REGINA, SK  
S4N 5X3  
TEL: 306-522-3501  
E-MAIL: INFO@MIDWESTSURVEYS.COM

DATE: 8 Aug 24, 2017  
REVISION/ISSUED: 0  
JOB NO.:  
PAGE 1 OF 1

**PLAN OF PROPOSED SUBDIVISION**  
OF PART OF  
NE1/4 SEC 14, TWP 24, RGE 28, W2 Mer Ext. 4  
REGD. PLAN NO. 69M109605  
IN  
CRAIK, SASKATCHEWAN  
AND IN THE  
R.M. OF CRAIK NO. 222  
SASKATCHEWAN  
2017  
SCALE = 1:2000

**NOTES**  
- MEASUREMENTS ARE IN METRES AND DECIMALS THEREOF  
- SOME MEASUREMENTS ARE APPROXIMATE AND MAY  
DIFFER FROM THE FINAL PLAN OF SURVEY BY AS MUCH  
AS 5 METRES.  
- PORTION TO BE APPROVED IS OUTLINED WITH A BOLD  
DASHED LINE AND CONTAINS 4.508 ha (11.142 ac)

**SURVEYORS CERTIFICATION**  
D.M.  
Nov. 15/17  
SASKATCHEWAN LEGISLATION  
S.S.S. 330  
S.S.S. 330  
SASKATCHEWAN LEGISLATION